



# COMPANY PROFILE

راجيو تيك (م.م.ح) الشارقة  
RAO GEO TECH.FZE SHARJAH

WWW.RAOGEO TECH.COM

# TABLE OF CONTENT

1. ABOUT COMPANY

2. MISSION

3. COMPANY LICENSE

4. LIST OF STAFF & PERSONNEL

5. LAND SURVEY SERVICES

6. BRANDS WE SALE

7. SOFTWARE

8. SURVEYING INSTRUMENTS & EQUIPMENT RENTAL

9. LET'S CONNECT WITH U



# ABOUT COMPANY

We are one of the prominent land Survey Equipment supplier in UAE who deals with the supply of GPS, Total Stations, Automatic Levels, Digital Level and Equipment accessories, of chinese brands.



When your project demands the best high-quality land surveying equipment and tools, we have the top Chinese brands of commercial grade surveying equipment sold within the industry.

The professional tools that we sell will stand up to daily and commercial use. If you're shopping for the best surveying equipment, we carry a wide variety of Surveying Tools. Our discounted margins on surveying equipment are fairly good which comes with a responsibility and good practice of retaining our standard of equipment.

We make sure that customers are satisfied when they purchase survey equipment from us and they get their value for money. we sell what Professional Land Surveyors and Contractors call "The Good Stuff" which are the top shelf brand names within the industry. If you're looking for Surveying Equipment for Sale, you're at the right place.



# MISSION

Rao Geo Tech itself is assigning the project responsibilities to experience principal level professionals.

Our surveyor emphasizes on commitments to client needs in guiding the project to completion. You will find us enthusiastic, experienced, motivated, and capable of sufficient depth and diversity, well suited to project requiring and rapid pace or cutting edge solution.

Our primary goal will be the successful conclusion of your project consistent with your intent and needs, on time and within budget.

Our surveyor past performance serves as the foundation for its confidence and ability to respond to your project need quickly, and efficiently .survey team has ample insurance capacity to meet the requirement of any size project.



# COMPANY LICENSE

Government of Sharjah Sharjah Research Technology and Innovation Park Free Zone Authority Established Pursuant to Sharjah Emiri Decree (38) of 2016		 حكومة الشارقة مجمع الشارقة للبحوث والتكنولوجيا والابتكار هيئة المنطقة الحرة تأسست بموجب مرسوم أميري 38 لسنة 2016	
<b>شهادة ترخيص</b> License Certificate			
<b>LICENSE NO.:</b>	<b>5288</b>	رقم الرخصة:	
<b>NAME:</b>	Rao Geo Tech (FZE)	الاسم:	راو جيو تيك (م.م.ح)
<b>LEGAL STATUS:</b>	Free Zone Establishment	الشكل القانوني:	منطقة حرة - مؤسسة فردية
<b>ACTIVITY(S):</b>	Engineering Designing Instruments Trading Surveying Engineering Consultancy E-Commerce Through Websites Equipment Rental Network Websites Designing	النشاط:	تجارة معدات الرسم الهندسي الهندسة المساحية يشمل المنشآت التي ترغب بفتح حساب على مواقع شبكات المواقع الإلكترونية لرخصة قائمة تأجير المعدات تصميم مواقع الشبكة المعلوماتية
<b>OWNER (S):</b>	Sadaf Majeed	المالك:	صنف مجيد
<b>MANAGER:</b>	Sadaf Majeed	المدير المسؤول:	صنف مجيد
<b>SRTIP ADDRESS:</b>	Block B -B27-046	العنوان:	
<b>INCORPORATION DATE:</b>	26/09/2023	تاريخ عقد التأسيس:	
<b>ISSUE DATE:</b>	26/09/2023	تاريخ الإصدار:	
<b>EXPIRY DATE:</b>	25/09/2024	تاريخ الانتهاء:	
<b>REMARKS:</b>	THIS LICENSE IS ISSUED AND BASED UPON EMIRI DECREE NO. 38 OF 2016 ISSUED IN SHARJAH ON JUNE 19, 2016 THIS LICENSE IS GRANTED TO THE LICENSEE ONLY AND SHALL NOT BE LEASED OR TRASFERRED WITHOUT PRIOR	ملاحظات:	هذه الرخصة صادرة استنادا الي المرسوم الأميري رقم 38 لسنة 2016 الصادر في الشارقة بتاريخ 19 يونيو 2016 هذه الرخصة ممنوحة للمرخص له فقط ولا يجوز تأجيرها أو تحويلها إلا بموافقة هيئة المنطقة الحرة لمجمع الشارقة للبحوث والتكنولوجيا والابتكار
 <b>SRTI Free Zone Authority</b> Registration & Licensing		 Authorized Signatory التوقيع 26/09/2023	
<b>Date:</b>	26/09/2023	التاريخ:	
<b>Note:</b> Any correction or erosion will invalidate this certificate		<b>ملاحظة:</b> أي تغيير أو شطب يلغي صلاحية هذه الشهادة	

# WHAT WE SELL



**SingularXYZ®**

Building A, No. 599 Gaojing Road, Shanghai, China

+86 21 6083 5489

singularxyz@singularxyz.com

www.singularxyz.com

## AUTHORIZED DEALERSHIP CERTIFICATE

Date: 1<sup>st</sup> June, 2024

TO WHOM IT MAY CONCERN

We as "SingularXYZ Intelligent Technology Ltd." based in Shanghai with its registered logo SingularXYZ, hereby certify that "**Rao Geo Tech.FZE Sharjah UAE**" registered in Abu Dhabi UAE, is our authorized distributor to offer SingularXYZ products in the territory of UAE.

This authorization entitles **Rao Geo Tech.FZE Sharjah UAE**. to repair these products to make aftersale service, to publicize SingularXYZ brand in mass media, to execute all necessary actions for getting certification of SingularXYZ land surveying products, to proceed customer training, warranty cases etc.

This letter is valid until 31<sup>st</sup> June 2025.

YIN QING

International Sales Director

SingularXYZ Intelligent Technology Ltd.

**SingularXYZ®**

# LIST OF STAFF & PERSONNEL

We as a whole team try to keep our professionalism and want to give best of our services to the companies with whom we are in touch and work with



**SADAF MAJEED**

OWNER & MANAGER



**WASEEM IFTIKHAR**

TECHNICAL SUPPORT PERSON



**KHALID MEHMOOD**

CHIEF SURVEYOR



**MUHAMMAD MOHSIN**

SENIOR LAND SURVEYOR

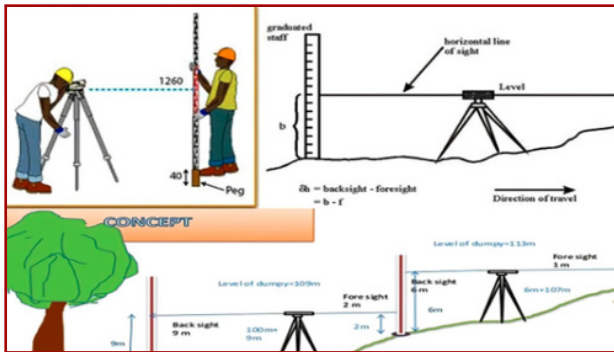
راوجیوٹیک (م.م.ج) الشارفہ  
RAO GEO TECH. FZE



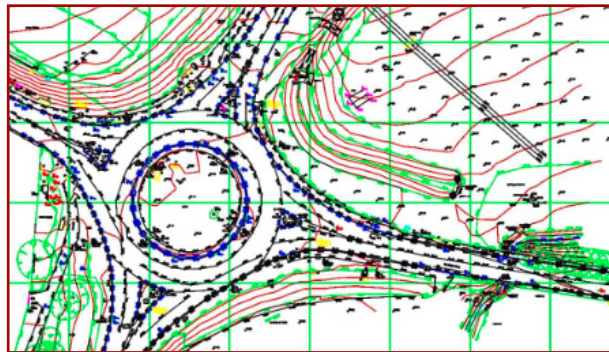


# LAND SURVEY SERVICES WE PROVIDE

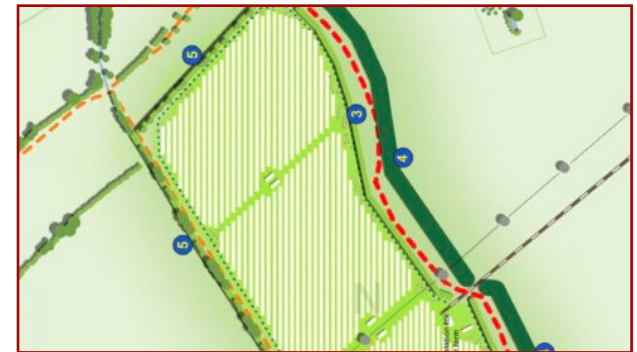
Our Surveyors have a major strength to perform specialize activities in the following areas:



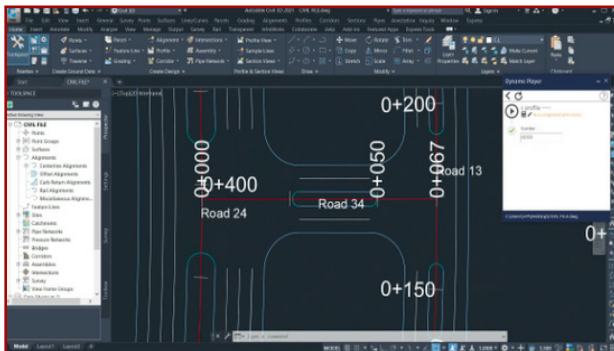
Land Surveying & Leveling



All type of Topographic Survey



Landscape Asset Survey



Corridor Alignments (Horizontal, Vertical) & Profile



Setting Out Survey



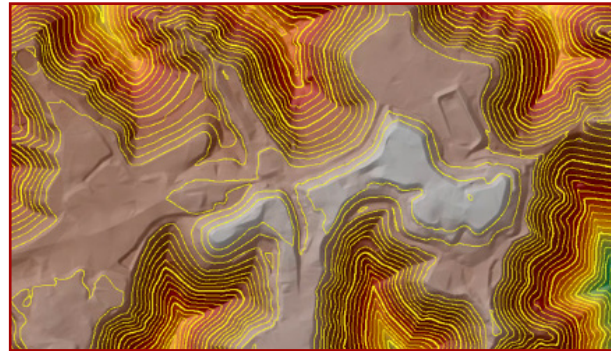
Demarcation Services



# SURVEY SERVICES WE PROVIDE



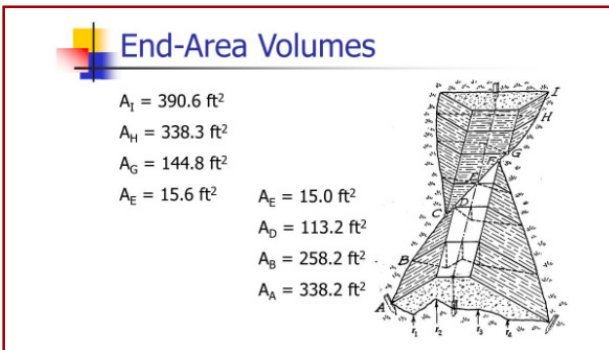
Gate Level Computation Services



Digital Terrain Modeling



Settlement Monitoring



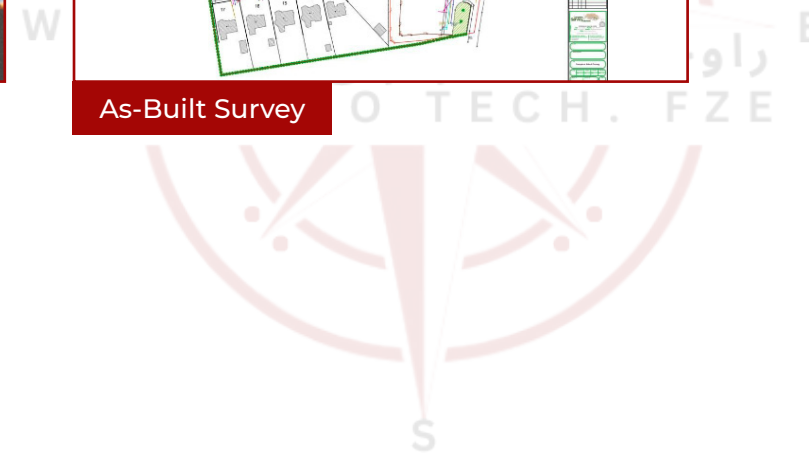
Earthwork Volumes



Underground Utilities Survey



As-Built Survey



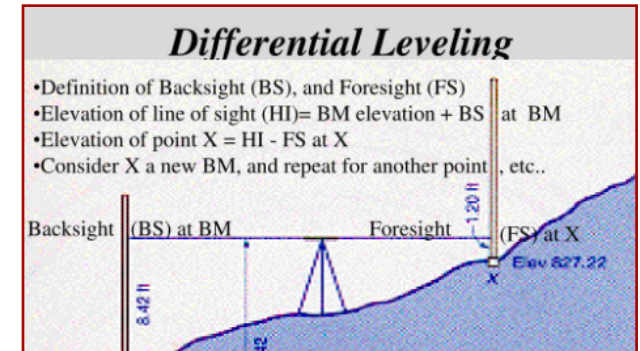
# SURVEY SERVICES WE PROVIDE



Establishment of Control Point



Station & Benchmarks Static Survey



Precise & Differential Leveling



Aerial Control Mapping




Laser/3D Scanning



Cadastral Survey



# OUR BRANDS





# CLIENTELE



**all PLANT**  
SALES & SERVICES LTD.



**Carrymygoods**  
.COM



**CRSB**  
PROJECTS LIMITED

**STARAIR**  
**CONSULTING**

راوجیوتیک (م.م.ج) الشارفه  
RAO GEO TECH. FZE



# SOFTWARE



**SPCAD** IS COMPATIBLE WITH



# SURVEYING INSTRUMENTS & EQUIPMENT RENTAL

## GNSS

**Singular XYZ.** (X1, X1 Pro, SV100)

**Pilotnav** (P10)

**Foif.** (A90, A60, A50, A30)

**Kolida.** (K30 Pro, K7, K6)

**Alpha Surveying.** (Alpha 5i, Alpha 4i, Alpha 5w, Alpha 40, Alpha 50, Alpha 400, Alpha 500)

## ACCESSORIES

(specific to brand) for eg. Total station, small prism, prism pole, level staff, Y cable and rods, batteries, chargers, tribraches, USB Data cable, carry case and many more.

## TOTAL STATION

**Singular XYZ.** (TS1000)

**Alpha Surveying.** (Alpha Ti, Alpha Ta, Alpha Tx)

## AUTO LEVEL

**Sokkia.** (B40A, B20, B30A)

**Alpha Surveying.** (Alpha Li)





# LET'S CONNECT WITH US!

---



## RAO GEO TECH. FZE SHARJAH

 +971 54 541 9822

 +971 54 541 9822

 info@raogeotech.com

 www.raogeotech.com

 SRTIP BLOCK B, OFFICE – B27-04

